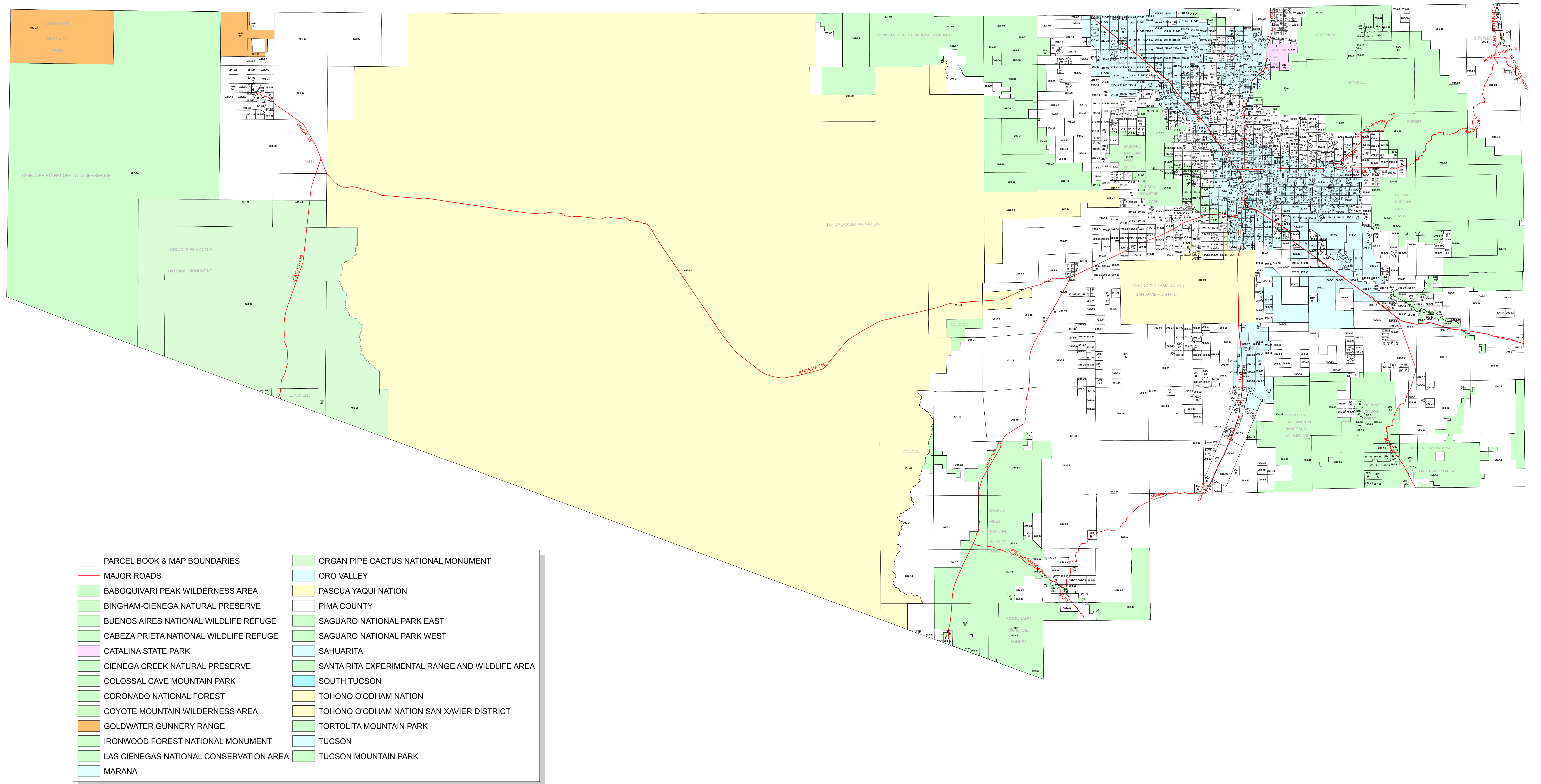


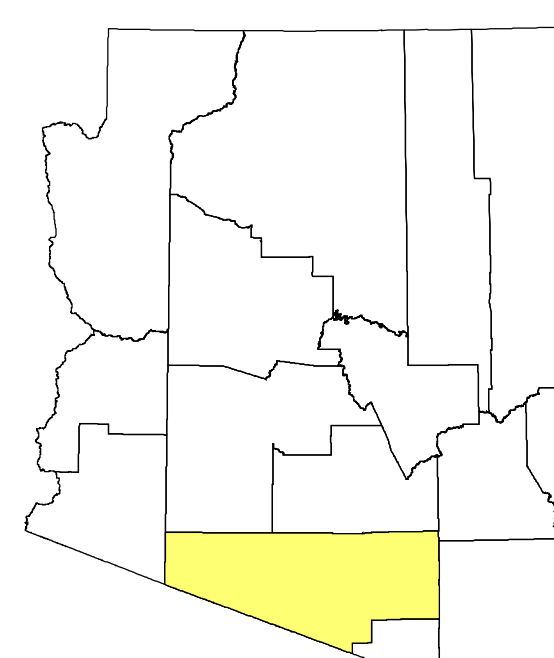
# Parcel Book and Map Boundaries



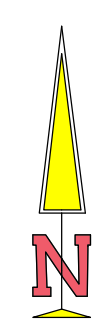
The information depicted on this display is the result of digital analyses performed on a variety of databases provided and maintained by several governmental agencies. The accuracy of the information presented is limited to the collective accuracy of these databases on the date of the analysis. The Pima County Department of Transportation Technical Services Division makes no claims regarding the accuracy of the information depicted herein.

This product is subject to the Department of Transportation Technical Services Division's Use Restriction Agreement.

Arizona Index Map



Index Map Scale 1:7,500,000



Scale 1:250,000

Pima County Department of Transportation



Pima County Technical Services  
 201 North Stone Avenue - 9th Floor  
 Tucson, Arizona 85701-1207  
 (520)740-6670 • FAX:(520)798-3429  
<http://www.dot.co.pima.az.us>

